

Township No. 1 North. Range No. 4 West, San Bernardino Meridian.

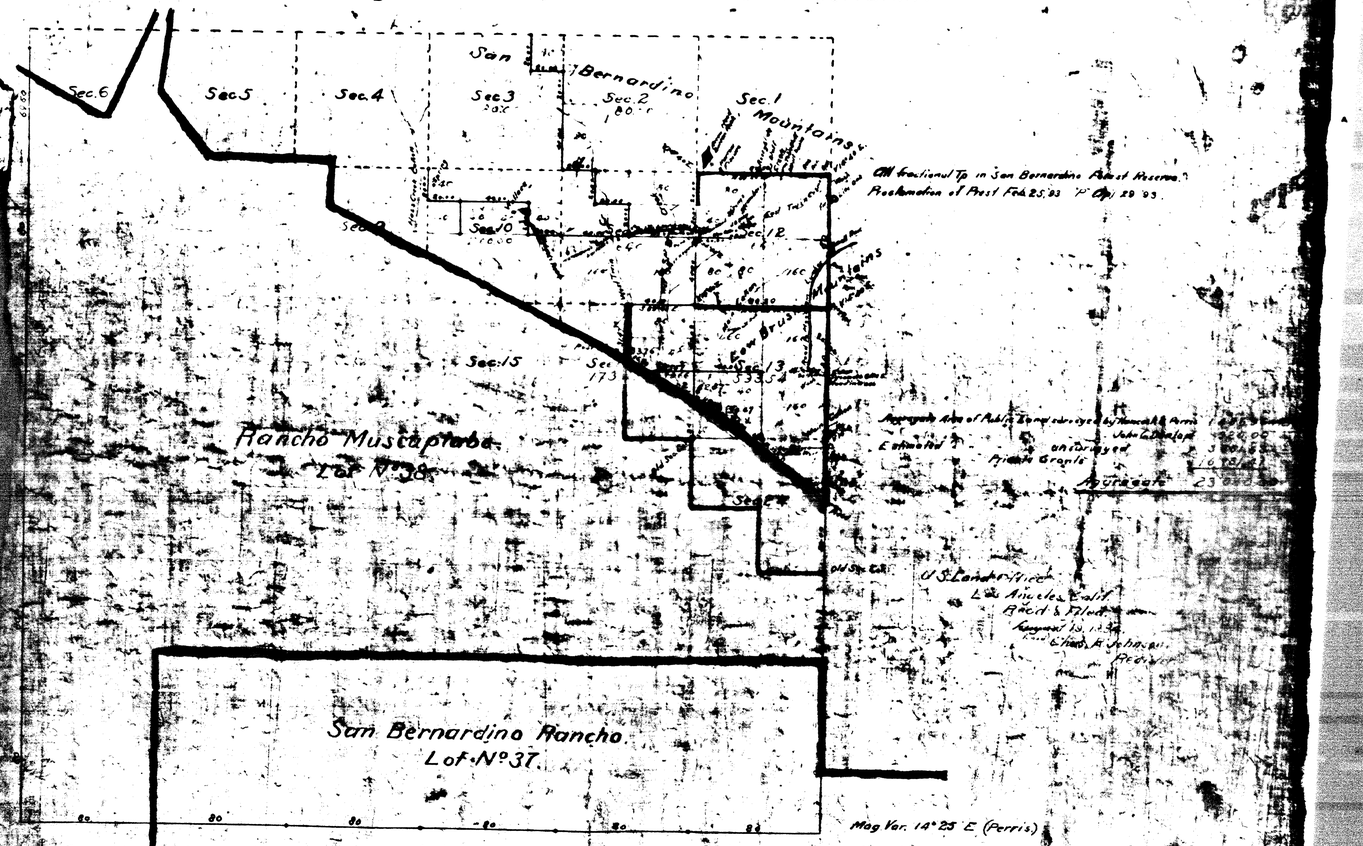

Surveys Designated	By whom Surveyed	Date of Contract	Amount of Surveys	When Surveyed	Mean Dec.
South boundary of Township	Henry Washington	January 27th 1853		1853	
East and West boundaries of Township	A. B. Gray	October 1st 1852		1853	
Boundaries of Lot No. 37	John La Craze	Instructions 3rd 1857		1857	
" " " 38	Henry Hancock	October 16th 1867		1867	
Section and legal subdivision lines (red)		October 1st 1857		1858	
East boundary of Township (red)	F. T. Perris	November 3rd 1876	0 mls 70 chs. 06 lks	1877	
Section and legal subdivision lines		" "	8 " 55 " 67 "		
Legal subdivision lines (yellow) resurveyed			0 " 42 " 47 "		
Boundaries of Lot No. 38 (blue) resurveyed			1 " 75 " 21 "	May 23rd 1877	
Part of East bdy of Tp colored blue	John C. Dunlap	January 7th 1884	2 " 20 " 00 "	1884	
Section lines color'd blue					

The above Map of Township No 1 North Range No 4 West San Bernardino Meridian is strictly conformable to the field notes of the surveys thereof on file in this office which have been examined and approved.
Surveyor General's Office.
San Francisco, California.
July 16th 1884.

(signed)
W. H. Brooks
Surv. Gen. Cal.



Township No. 1 North. Range No. 4 West, San Bernardino Meridian.

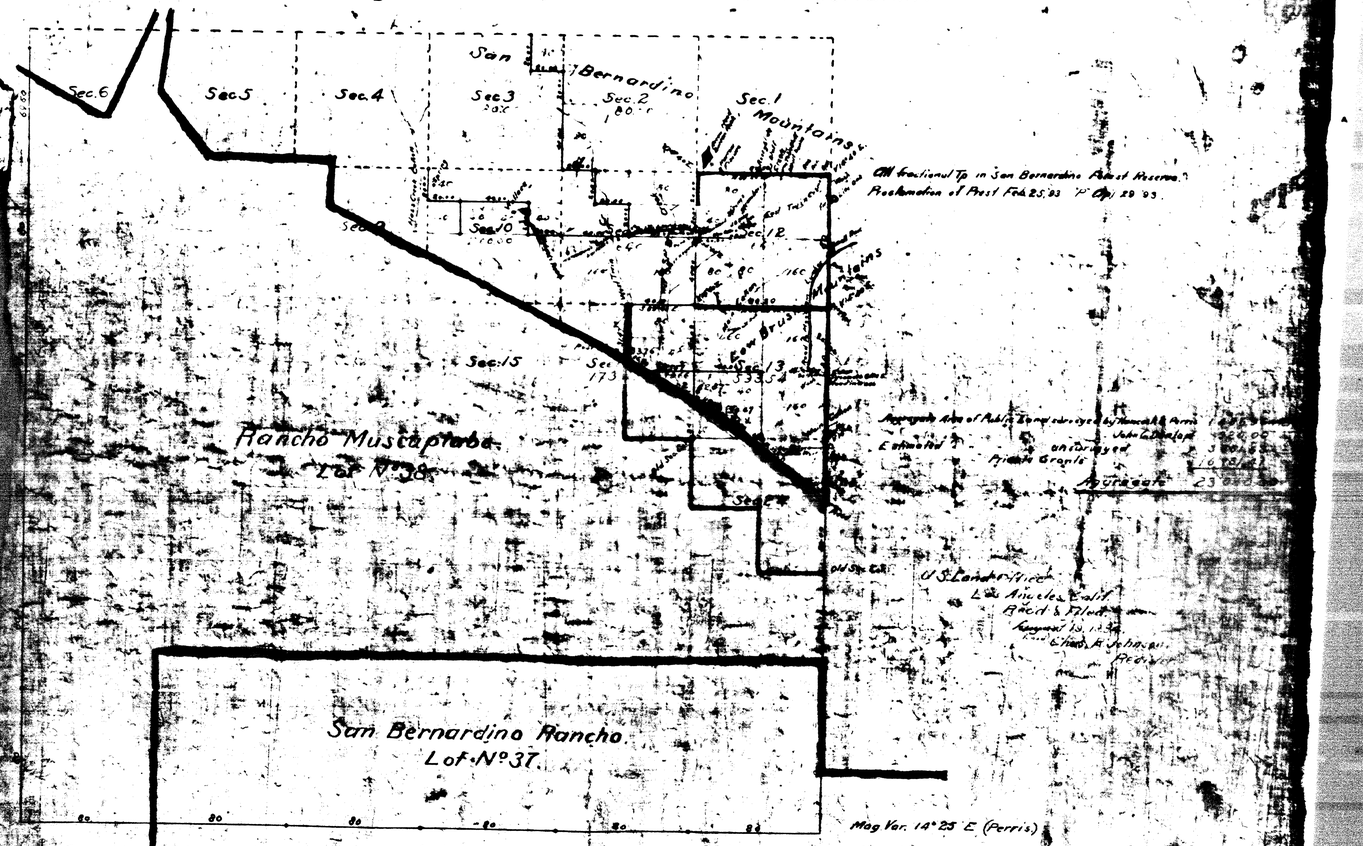

Surveys Designated	By whom Surveyed	Date of Contract	Amount of Surveys	When Surveyed	Mean Dec.
South boundary of Township	Henry Washington	January 27th 1853		1853	
East and West boundaries of Township	A. B. Gray	October 1st 1852		1853	
Boundaries of Lot No. 37	John La Craze	Instructions 3rd 1857		1857	
" " " 38	Henry Hancock	October 16th 1867		1867	
Section and legal subdivision lines (red)		October 1st 1857		1858	
East boundary of Township (red)	F. T. Perris	November 3rd 1876	0 mls 70 chs. 06 lks	1877	
Section and legal subdivision lines		" "	8 " 55 " 67 "		
Legal subdivision lines (yellow) resurveyed			0 " 42 " 47 "		
Boundaries of Lot No. 38 (blue) resurveyed			1 " 75 " 21 "	May 23rd 1877	
Part of East bdy of Tp colored blue	John C. Dunlap	January 7th 1884	2 " 20 " 00 "	1884	
Section lines color'd blue					

The above Map of Township No 1 North Range No 4 West San Bernardino Meridian is strictly conformable to the field notes of the surveys thereof on file in this office which have been examined and approved.
Surveyor General's Office.
San Francisco, California.
July 16th 1884.

(signed)
W. H. Brooks
Surv. Gen. Cal.